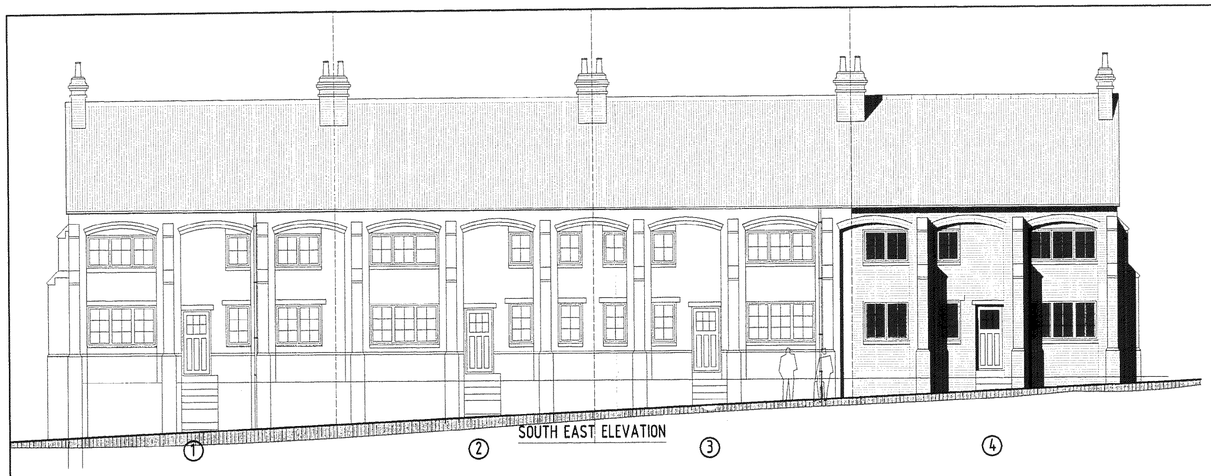

SOUTH EAST ELEVATION

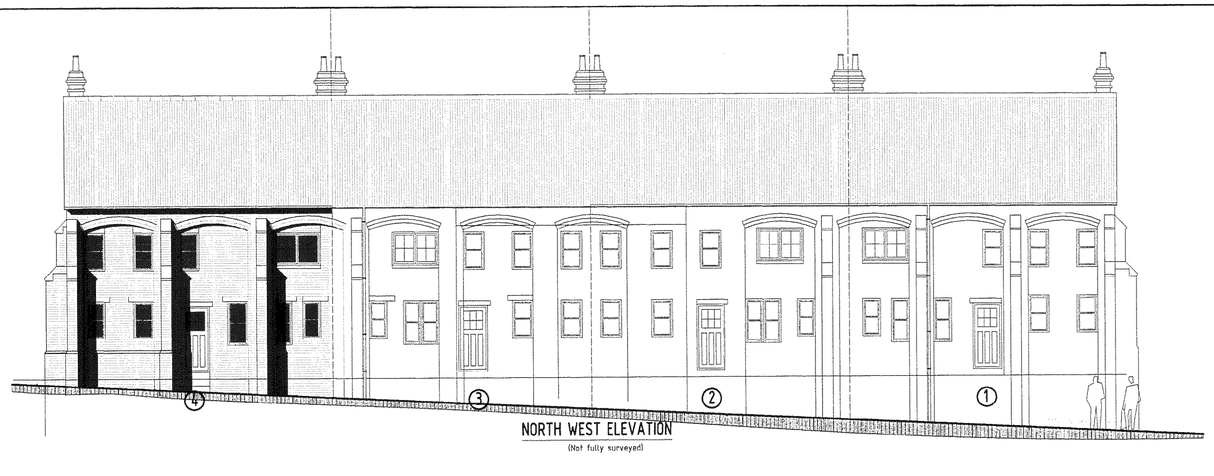

NORTH WEST ELEVATION

(Not fully surveyed)

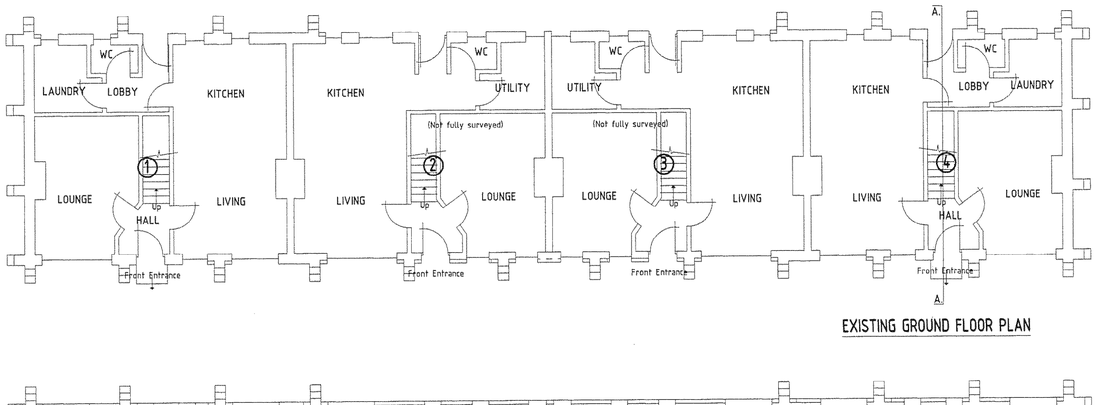

EXISTING GROUND FLOOR PLAN

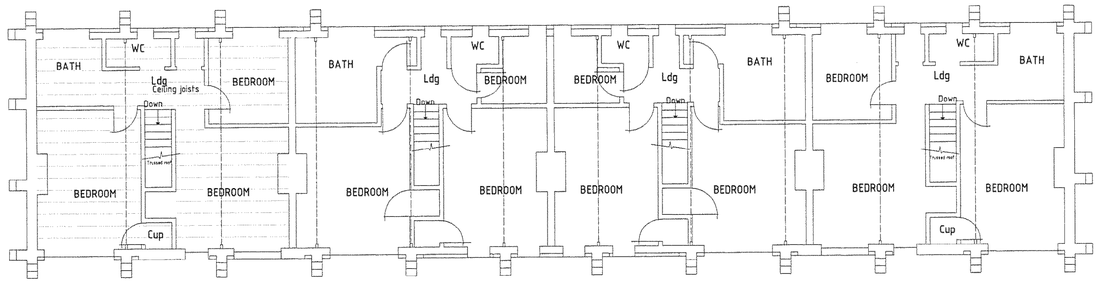

EXISTING FIRST FLOOR PLAN

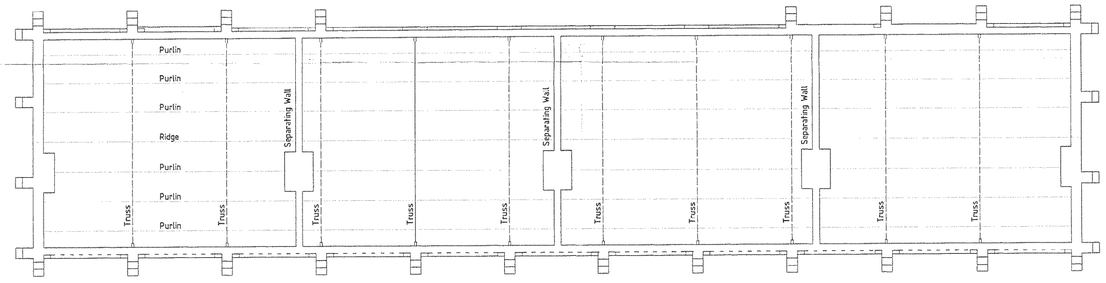

EXISTING ROOF FRAMING PLAN



SOUTH WEST ELEVATION

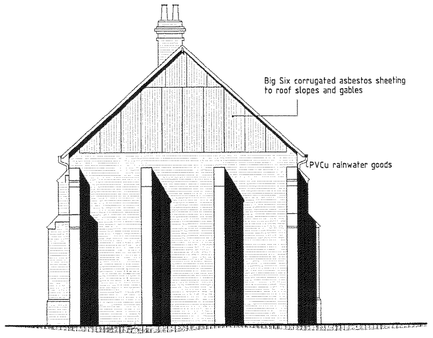

NORTH EAST ELEVATION

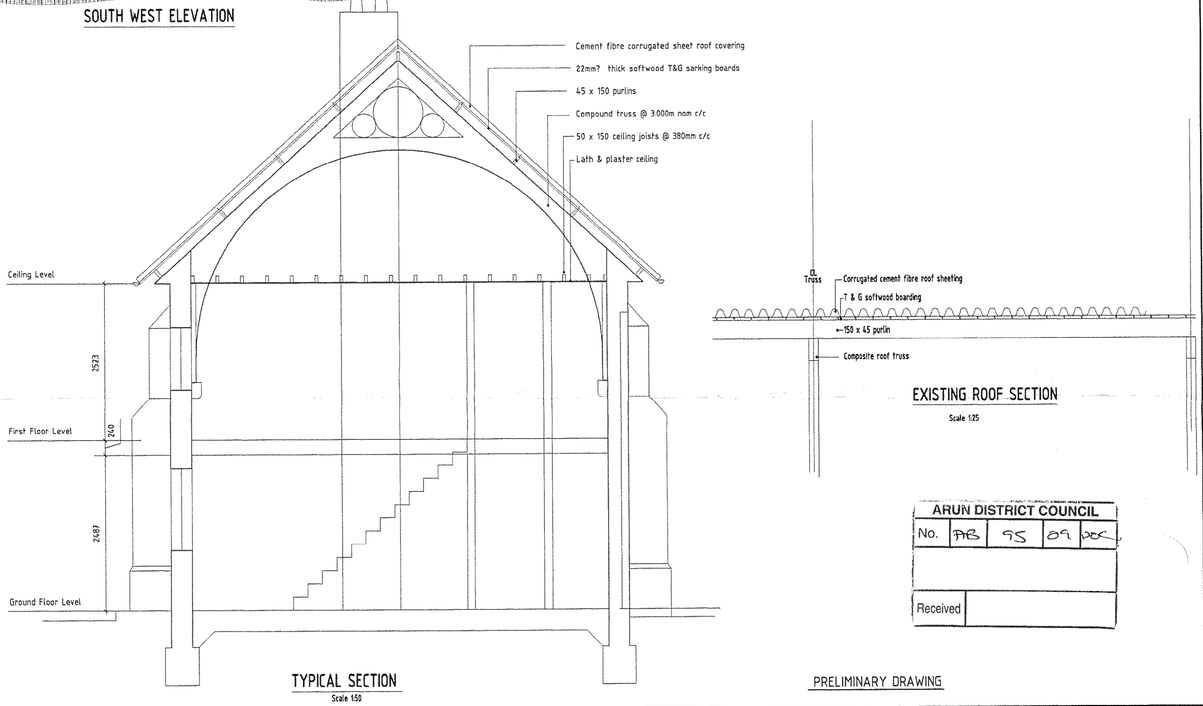

TYPICAL SECTION

Scale 1:50

EXISTING ROOF SECTION

Scale 1:25

ARUN DISTRICT COUNCIL

No.	PB	95	09	DOC
Received				

PRELIMINARY DRAWING

Title: SURVEY PROPOSED REPLACEMENT OF ROOF COVERING AND GABLE CLADDING TO EXISTING DWELLINGS	Client: THE NORFOLK ESTATE
	Date: Oct 2008 — Portal No: PP- 00573639
Site address: 1-4 DRILL HALL COTTAGES LONDON ROAD ARUNDEL BN18 9AS	Scale: 1:100 + As noted (0 1 2 3) — Plot size: A1
	Rev — Drg. No: SVY-0.002

ARUN DISTRICT COUNCIL AB/95/09/DOC