River Song - Arundel - Existing Arrangement

Dimensions to be checked on site before commencing work. Any discrepancies shall be reported to the architect immediately.

Do not scale from these drawings except for planning purposes. Use figured dimensions only.

Where applicable this drawing is to be read in conjunction with other consultants' drawings.

All drawings to be read in conjunction with specification and all other drawings including structural engineer and mechanical and electrical drawings / specification

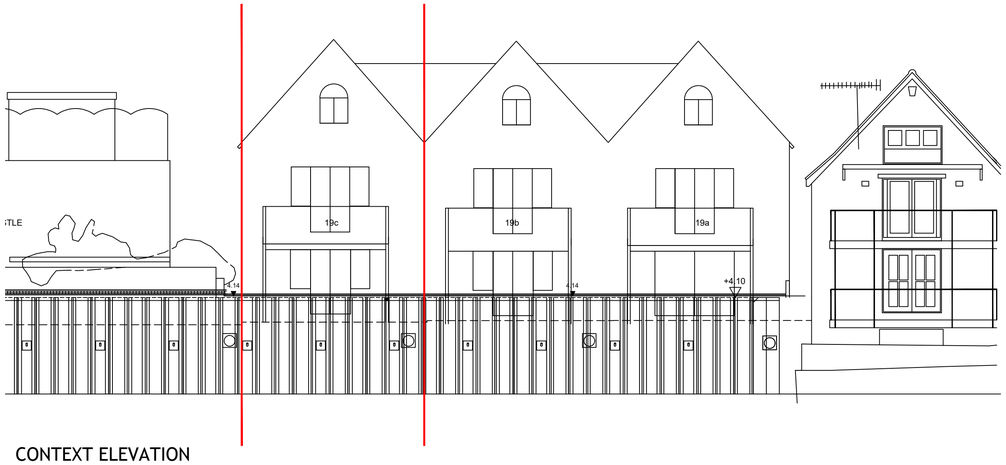

CONTEXT ELEVATION
scale 1_100

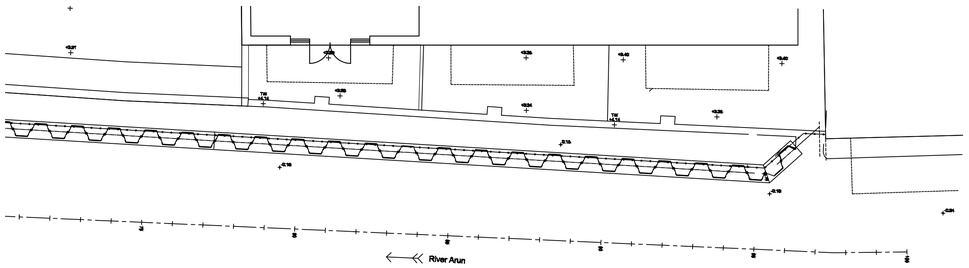

CONTEXT PLAN
scale 1_100

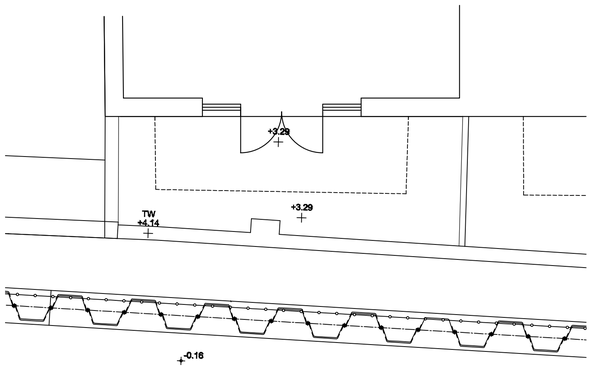

PLAN
scale 1_50

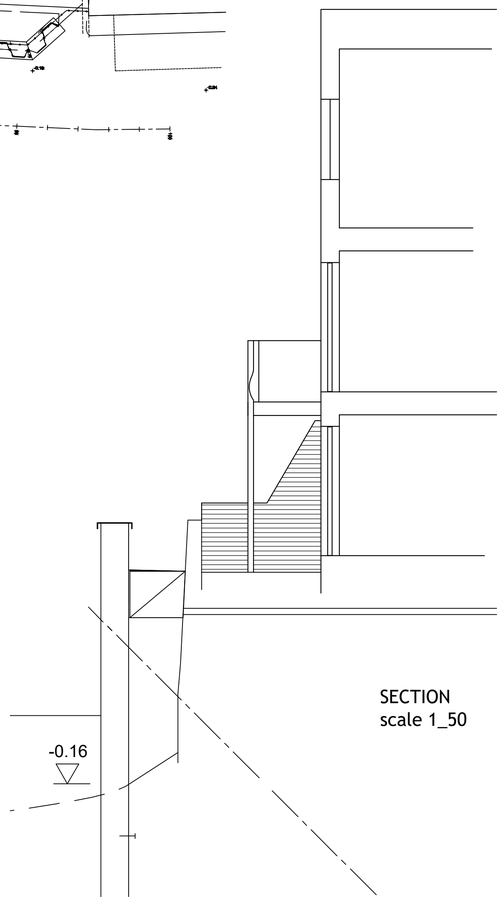

SECTION
scale 1_50

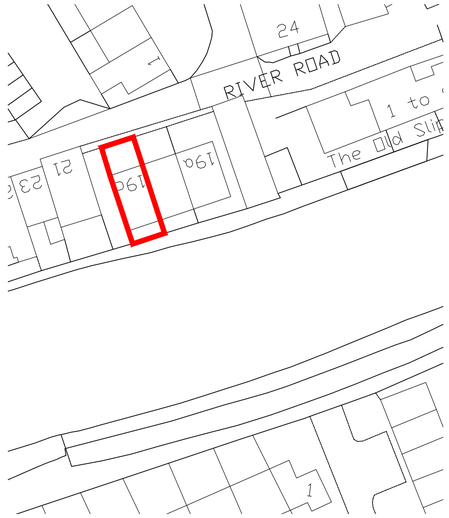

BLOCK PLAN
scale 1_500

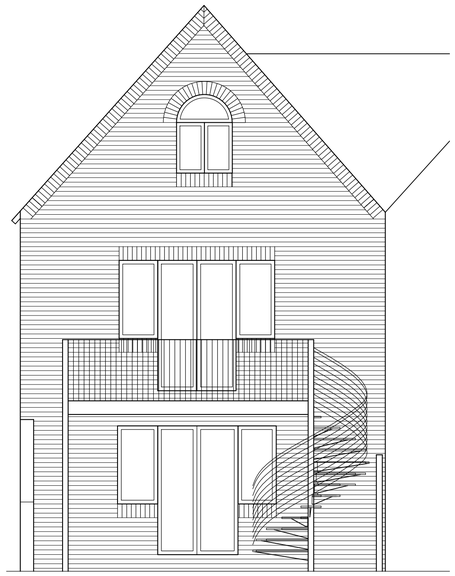

FRONT ELEVATION
scale 1_50

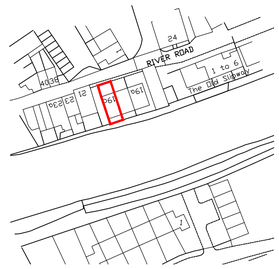

SITE LOCATION PLAN
scale 1_1250

Ordnance Survey (c) Crown Copyright 2020.
All rights reserved.
Licence number 100022432

REV	DATE	AMENDMENT	DRAWN

hd architects

Helyer Davies Architects Ltd
1 The Old Flour Mill,
Emsworth, PO10 7BT
01243 370 715

www.hdarchitects.co.uk mail@hdarchitects.co.uk

CLIENT
Richard Mole

PROJECT
River Song
19c River Road
Arundel

DRAWING
Existing Arrangement

SCALE
As noted

DATE June 2020

DRAWN MH

DRAWING NUMBER
20072 - 001

REVISION

ARUN DISTRICT COUNCIL AM/72/20/HH