
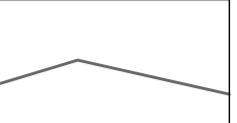
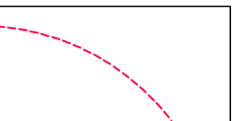



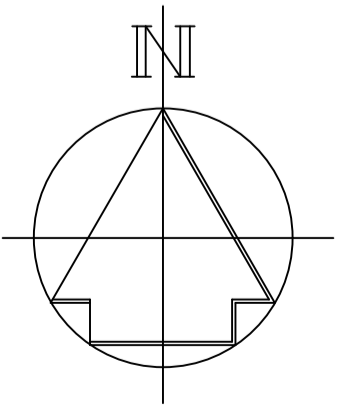
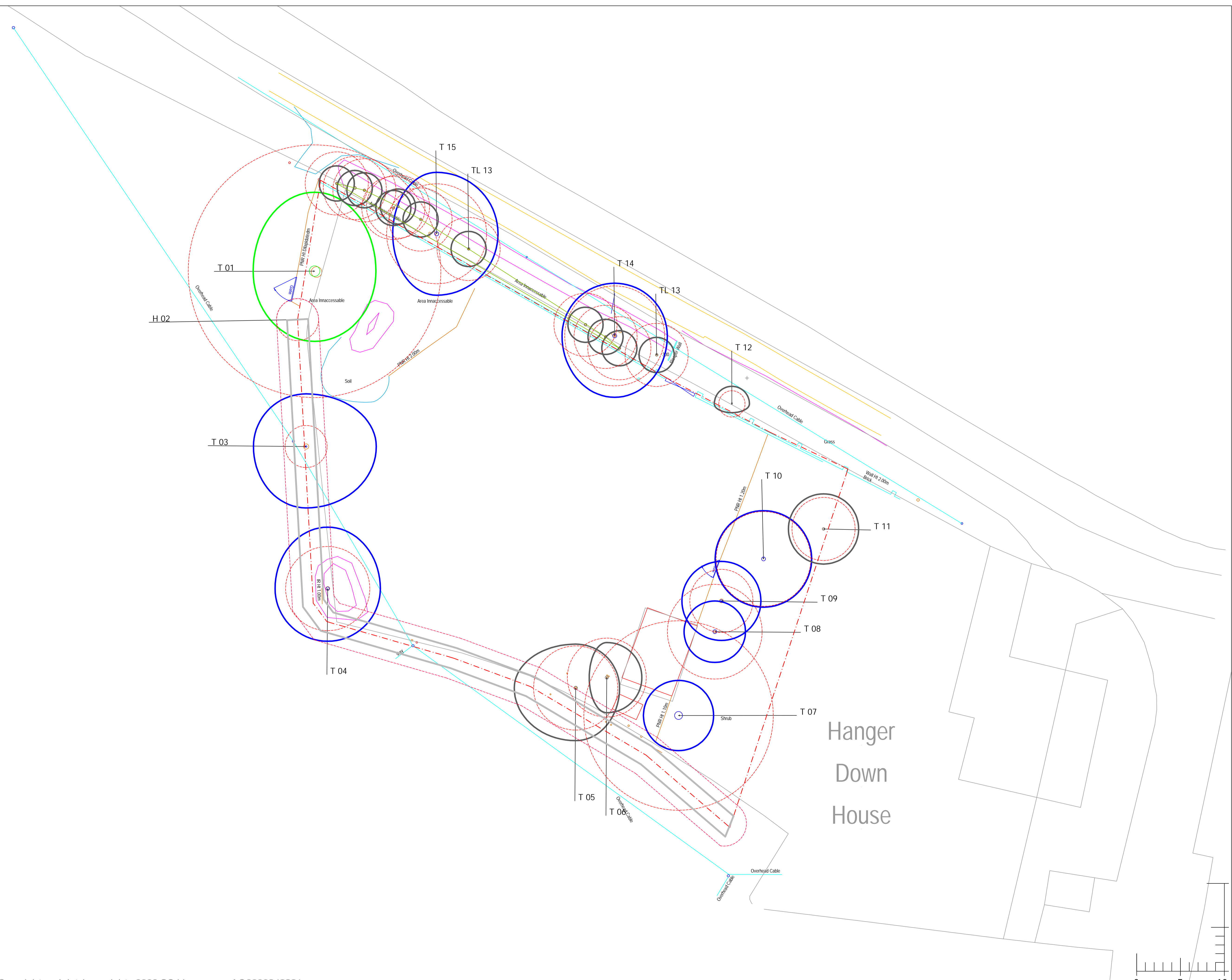


Legend

-  Survey Area.
-  Existing Buildings.
-  Root Protection Area Calculated in accordance with BS 5837.
-  Category C Tree - Low Value.
-  Category B Tree - Moderate Value.
-  Category A Tree - High Value.

Tree Constraints Plan
Land west of Hanger
Down House House
 GS433.HangerDownHouse.TCP
 Version 2
 29.01.2025
 1:200@A1



0 5 10m

0 5 10