EXISTING PLANS ELEVATION & SECTION @1:100 on A3

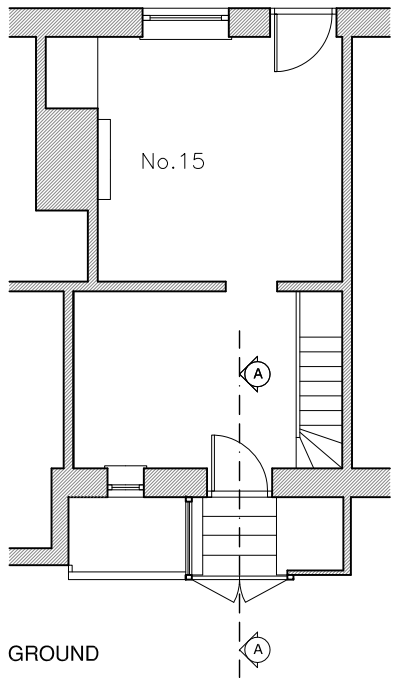

GROUND

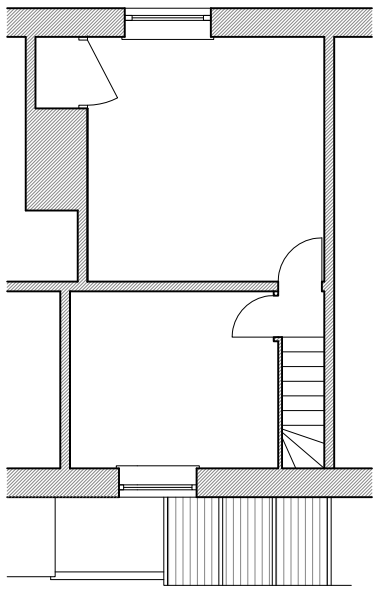

FIRST

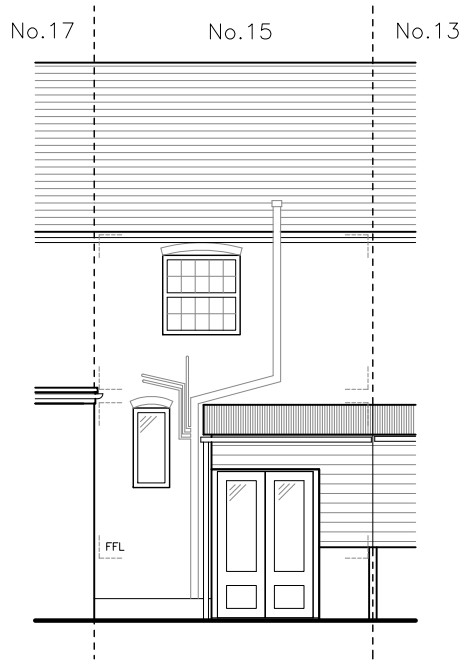

REAR ELEVATION

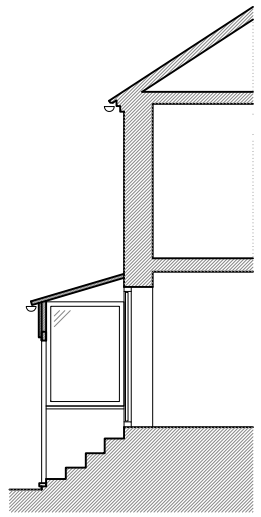

SECTION AA



SCALE BAR @ 1:100 on A3

DETAIL @ 1:50 ON A3

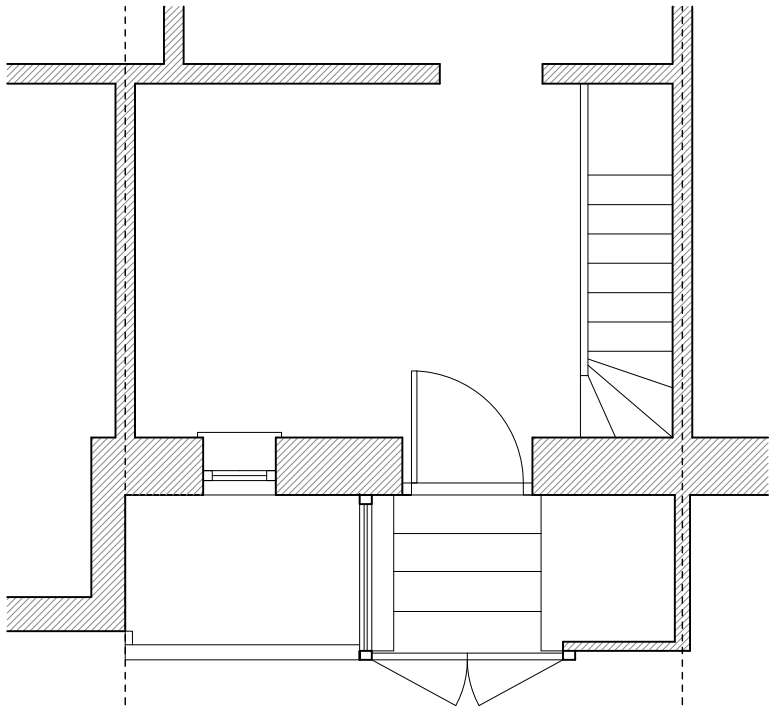

GROUND

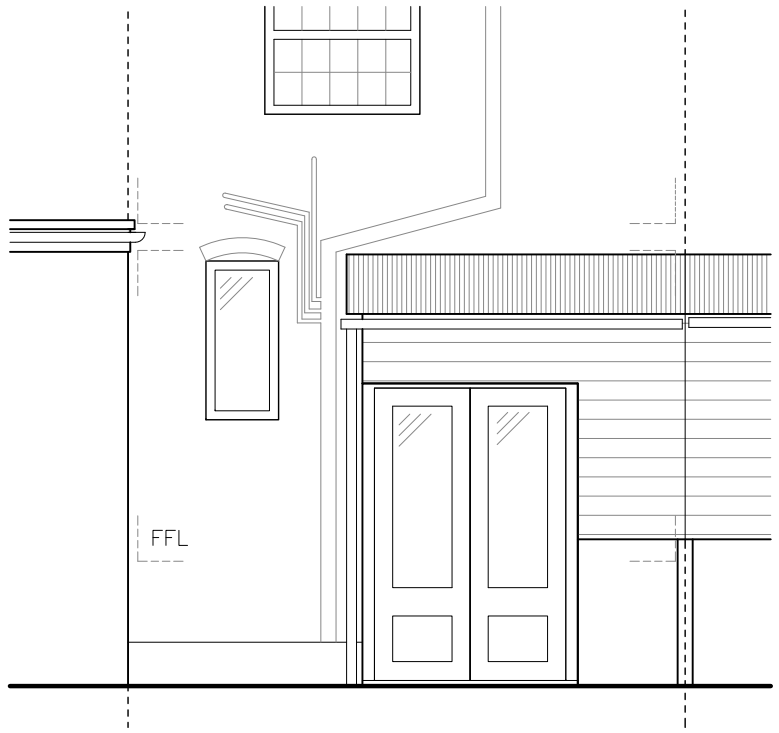

REAR ELEVATION

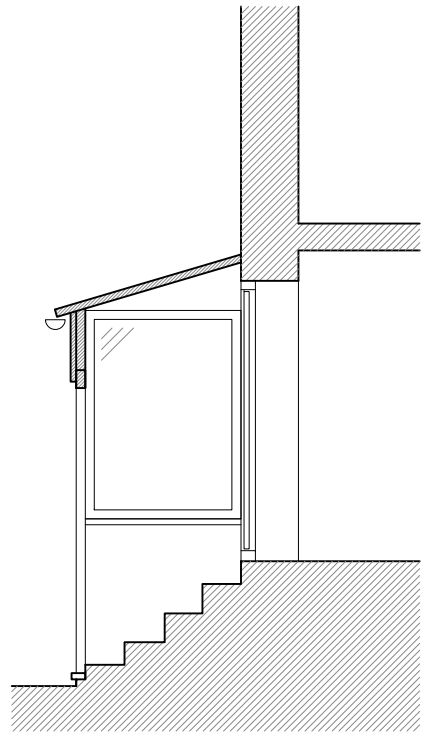

SECTION AA

Do not scale, except for planning application purposes. Work to figured dimensions for constructional purposes. The information and design shown on this drawing is, and will remain the property of FREEBOROUGH & CO. It must not be copied in whole or in part, reproduced in any form, or loaned to a third party for any purpose, except with the express permission of FREEBOROUGH & CO.

Freeborough & Co. Surveyors Ltd.
Chartered Building Surveyors and Architectural Designers
Old Janes, River, West Sussex GU28 9AY
Email: tom@freeboroughandco.com Tel: 01798 861274

Client Mrs Sarah Moore
15 Bond Street,
Arundel,
West Sussex
BN18 9BL

Drawing	Existing Plans, Elevation and Section		
Date	Sept 2022	Scale:	Plans & Elevation1:100 on A3 Detail 1:50 on A3
Drg No.	BS 02	Rev:	

ARUN DISTRICT COUNCIL AB/144/22/HH