ARUN DISTRICT COUNCIL:AB/144/08

ARUN DISTRICT COUNCIL
No. AB | 144 | 08 |

~~Do not scale from this drawing~~ If your require a dimension please contact this office
Contractors, Sub Contractors and Suppliers are to check all relevant dimensions and levels of site and building before commencing any shop drawings or building work
Where applicable this drawing is to be read in conjunction with other Consultants' drawings

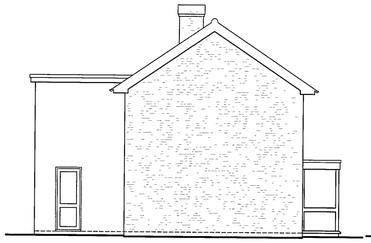

WEST ELEVATION - Existing

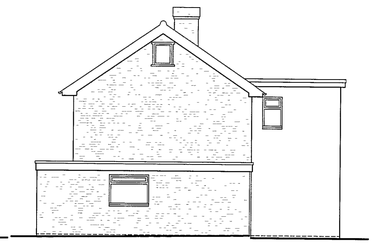

EAST ELEVATION - Existing



NORTH ELEVATION - Existing



SOUTH ELEVATION - Existing

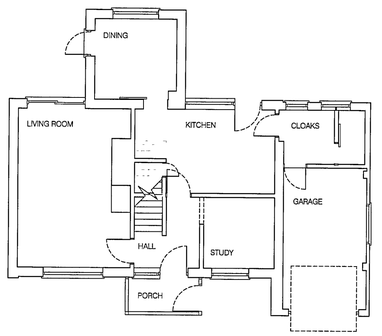

GROUND FLOOR PLAN - Existing

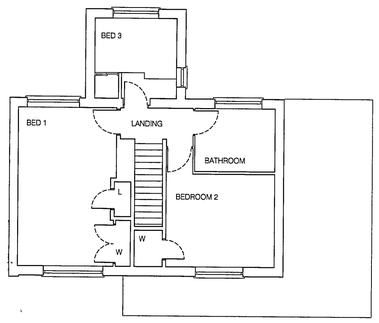

FIRST FLOOR PLAN - Existing

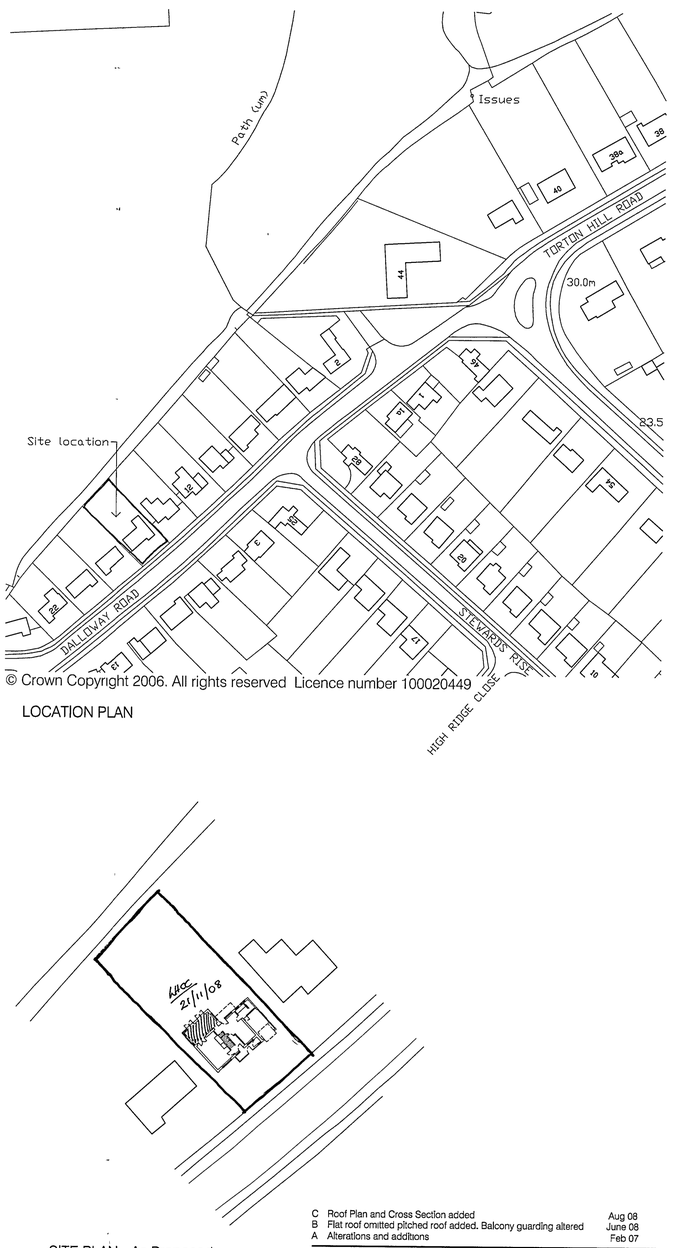

© Crown Copyright 2006. All rights reserved Licence number 100020449

LOCATION PLAN

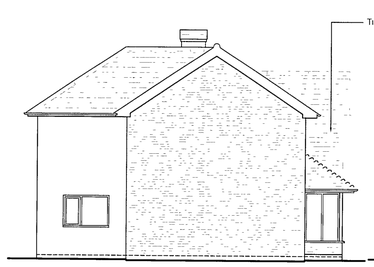

WEST ELEVATION - Proposed

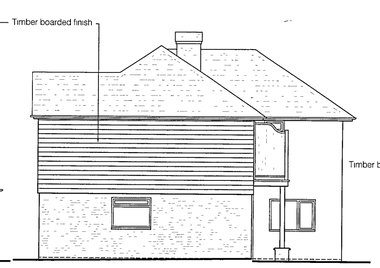

EAST ELEVATION - Proposed



NORTH ELEVATION - Proposed



SOUTH ELEVATION - Proposed

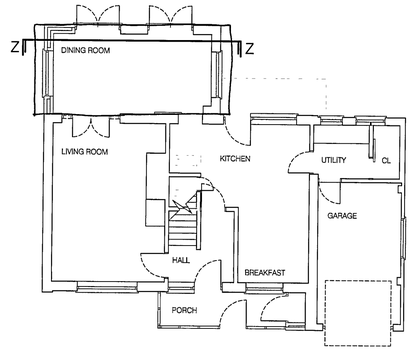

GROUND FLOOR PLAN - Proposed

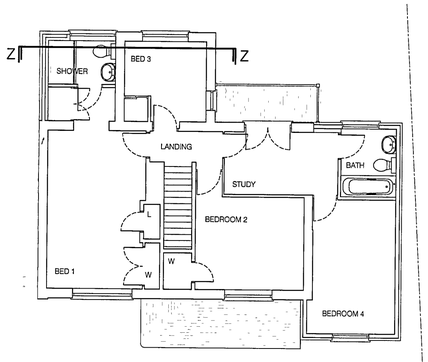

FIRST FLOOR PLAN - Proposed

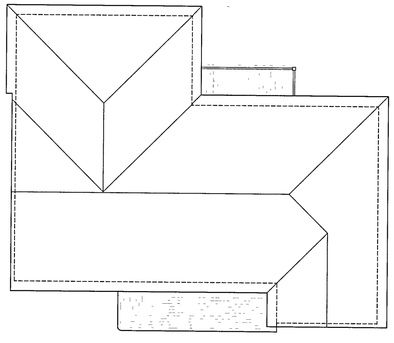

ROOF PLAN - Proposed

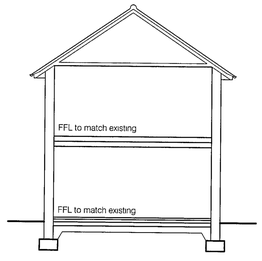

CROSS SECTION Z_Z

SITE PLAN - As Proposed

C	Roof Plan and Cross Section added	Aug 08
B	Flat roof omitted pitched roof added. Balcony guarding altered	June 08
A	Alterations and additions	Feb 07

Address

16 Dalloway Road
Arundel West Sussex

project

Proposed Extensions
and Associated Works
(Roof Revision)

drawing

Plans, Elevations, Section
Location and Site Plans
Existing and Proposed

scale	date
1:100 1:500 1:1250 @ A1	November 2006

job no	drawing no	rev
RL 06	2.02	C