NOTES

1. No dimensions are to be scaled from this drawing except for planning purposes.
2. Contractors must verify all figured dimensions on site before commencing any work or making any shop drawings.
3. This drawing is the sole copyright of Savills and no part may be reproduced without the written consent of the above.
4. Site Location Plans are prepared from the Ordnance Survey Map with the sanction of the Controller of H.M. Stationery Office. Crown Copyright Reserved.

KEY

SITE BOUNDARY

ANGMERING PARK ESTATE

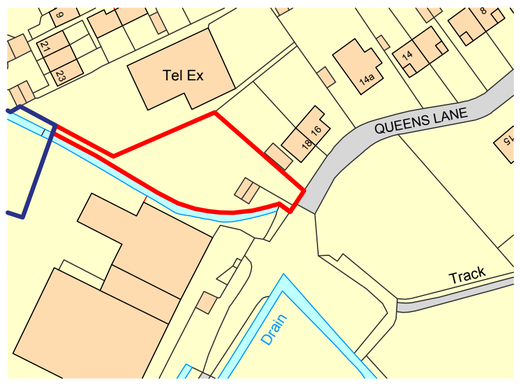

N

SITE LOCATION PLAN
SCALE 1:1250

Scale in Metres
0 10 20 30 40 50 100

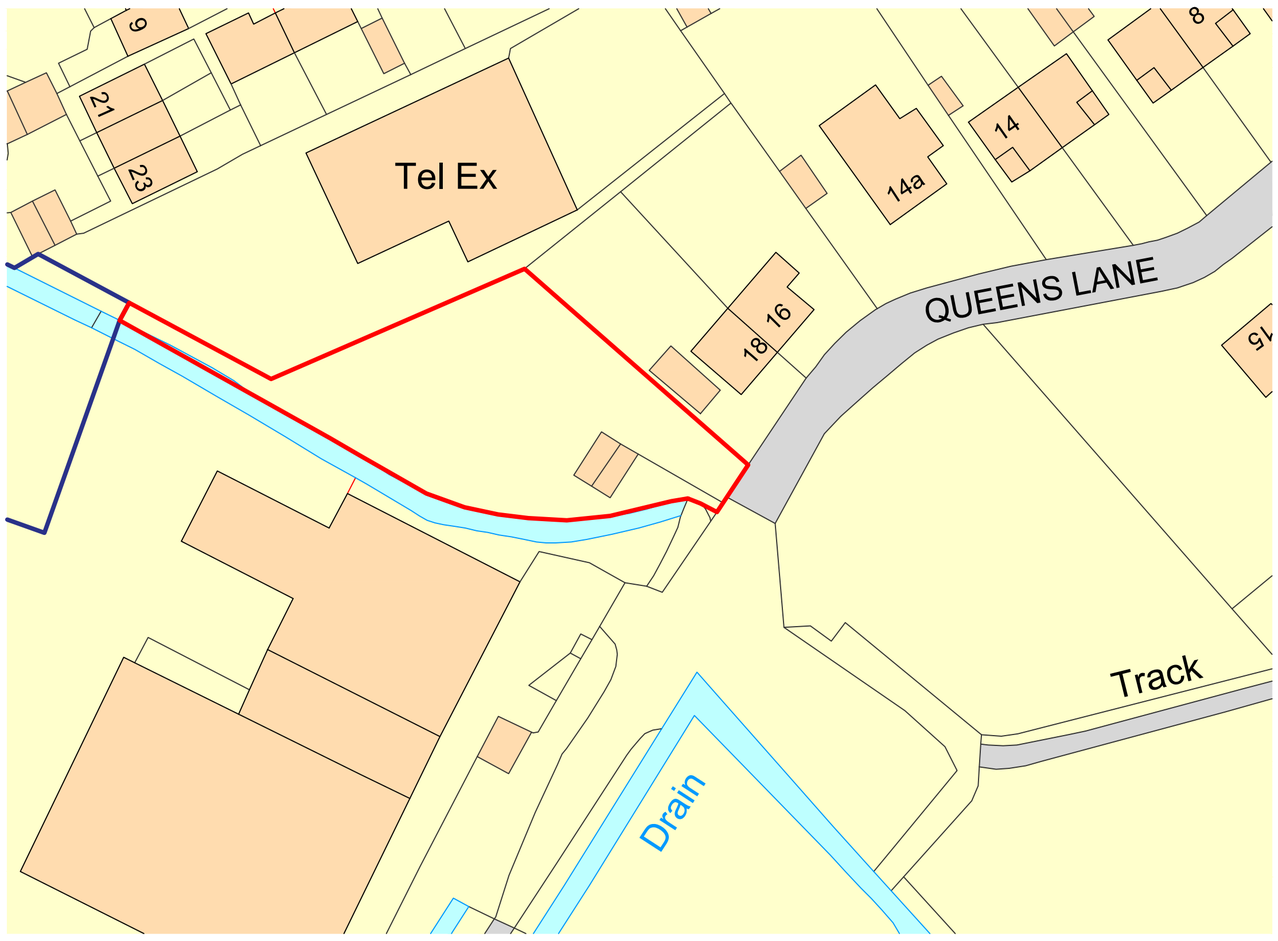

Ordnance Survey, (c) Crown Copyright 2018. All rights reserved. Licence number 100022432

N

EXISTING SITE PLAN
SCALE 1:500

Scale in Metres
0 5 10 15 20 30 40 50

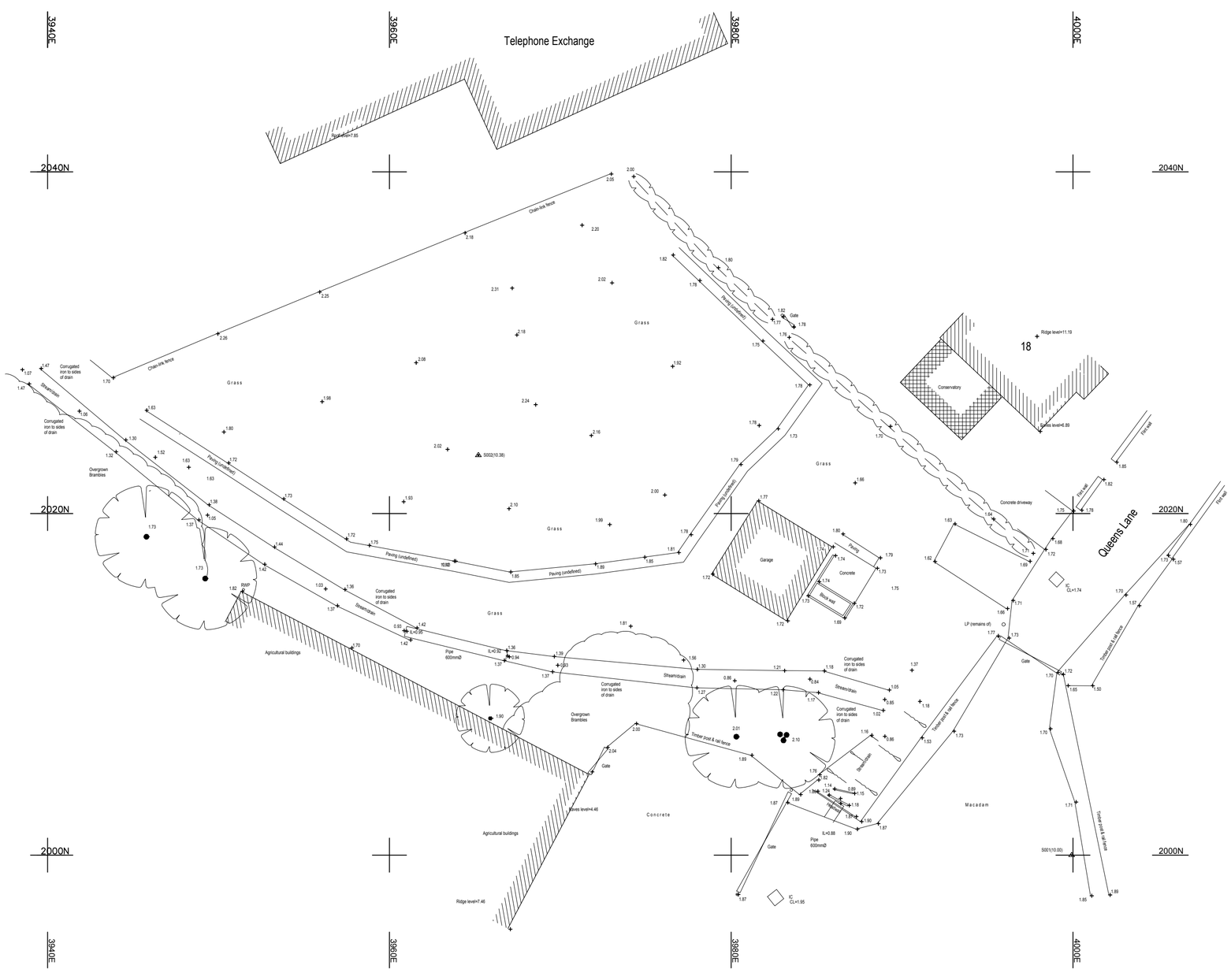

N

TOPOGRAPHICAL SURVEY
SCALE 1:200

Scale in Metres
0 1 2 3 4 5

Rev	Description	By	Date

Drawing Status
DRAFT

savills

RURAL CONSULTANCY SERVICES
Savills (UK) Limited
Exchange House, Petworth
West Sussex. GU28 0BF

Telephone: + 44 (0)1798 345 980
Fax: + 44 (0)1798 345 998
www.savills.co.uk

RIBA Chartered Practice

Client
Angmering Park Farms LLP

Project
Queens Lane
Arundel
BN18 9JN

Drawing Title
Site Plan
Existing

Scale	Date	Drawn	Checked
1:200@ A1	28/02/18	ES	AB

Drawing Number	Rev.	Project Number
001		PWDJ140372