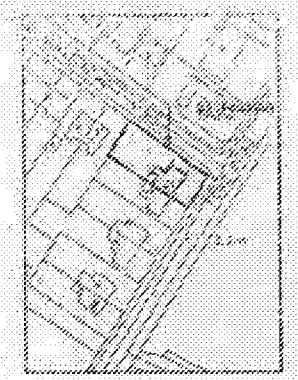
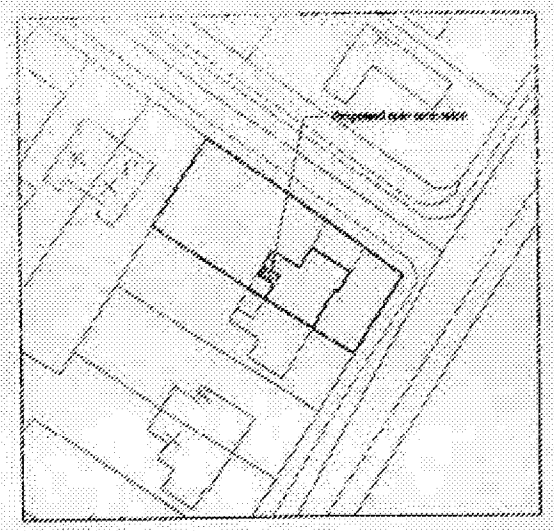
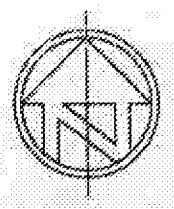
ARUN DISTRICT COUNCIL AB/127/18/CLE

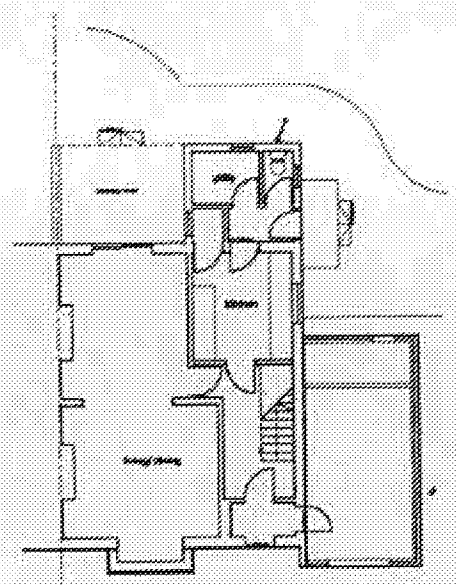


Location plan
1:1250@A1

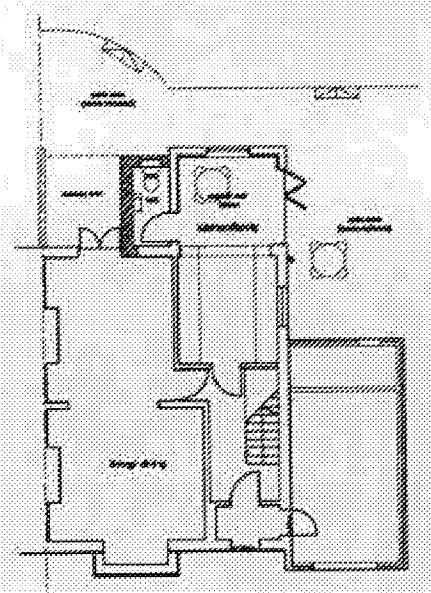


Block plan
1:500@A1






GROUND FLOOR- EXISTING
1:100

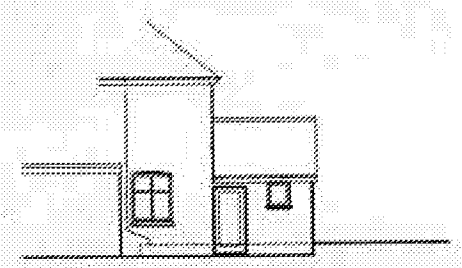


GROUND FLOOR- PROPOSED
1:100

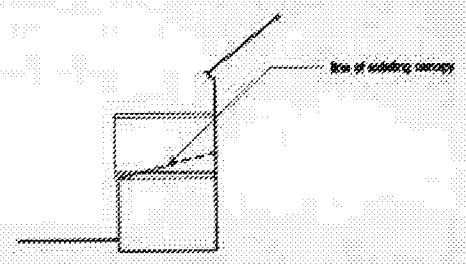


EXISTING REAR ELEVATION
1:100

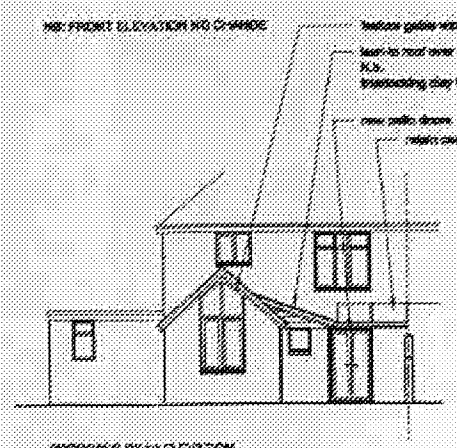
NB: FRONT ELEVATION NO CHANGE



EXISTING PART SIDE (NORTH) ELEVATION
1:100

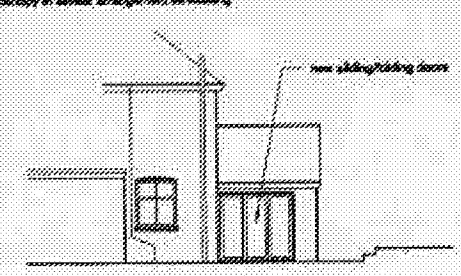



EXISTING PART SIDE (SOUTH) ELEVATION
1:100

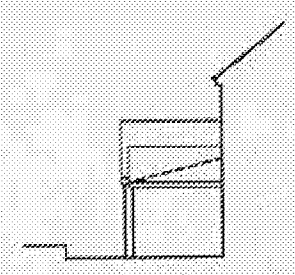



PROPOSED REAR ELEVATION
1:100

NB: FRONT ELEVATION NO CHANGE




PROPOSED PART SIDE (NORTH) ELEVATION
1:100



PROPOSED PART SIDE (SOUTH) ELEVATION
1:100

Comments

General Notes

All dimensions must be checked on site and discrepancies reported before commencement of any work.

76 Ford Road, Arundel

Planning
Rear extension

Drawing Reference: 08/047 PL01

Date
Drawn
Scale
Job no
Dwg no
Rev

© Copyright