FRONT ELEVATION
AS EXISTING
1:50

20.190 LEVEL RELATING TO TOPOGRAPHICAL SURVEY

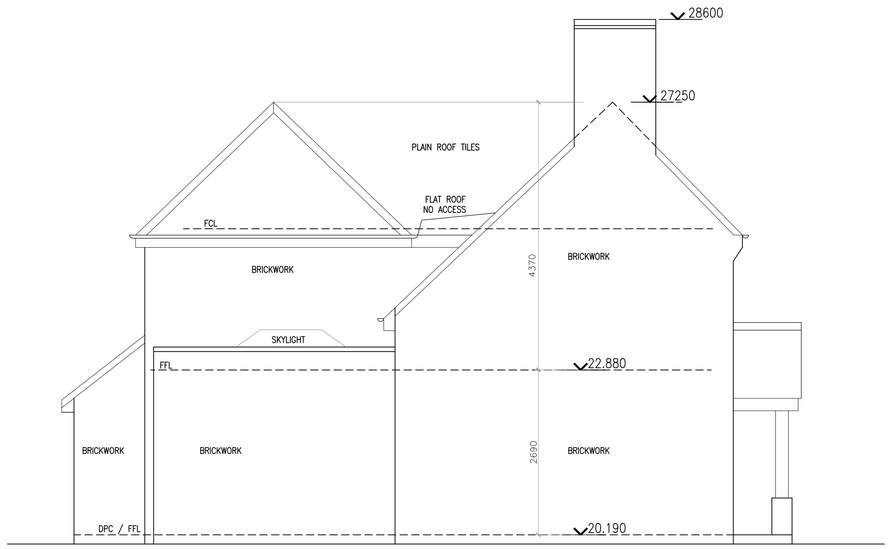

SIDE ELEVATION
AS EXISTING
1:50

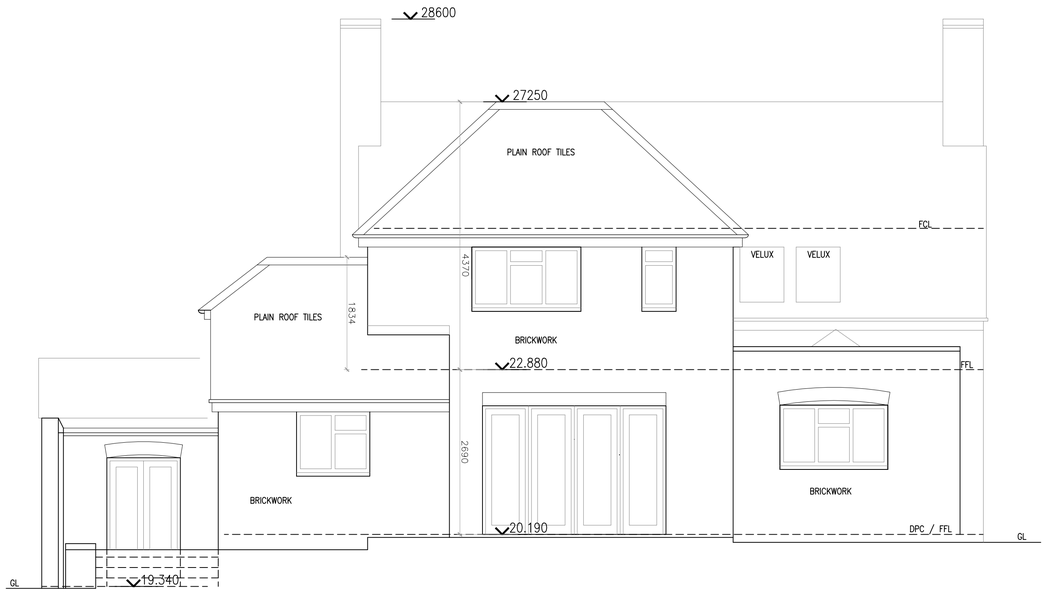

REAR ELEVATION
AS EXISTING
1:50

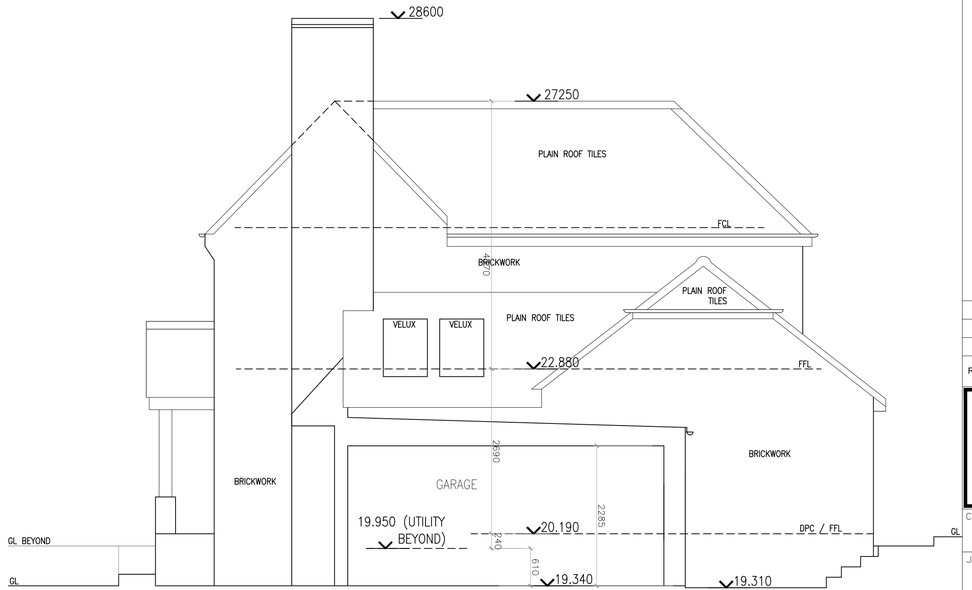

SECTIONAL SIDE ELEVATION
AS EXISTING
1:50

0m 1 2 5m 10m

SCALE BAR – 1/50 @ A1

NOTES

- DO NOT SCALE OFF THIS DRAWING EXCEPT FOR PLANNING PURPOSES
- CHECK ALL DIMENSIONS ON SITE BEFORE ANY WORK IS COMMENCED
- ALL GOODS MATERIALS AND WORKMANSHIP MUST CONFORM WITH CURRENT BUILDING REGULATIONS, BRITISH STANDARDS AND CODES OF PRACTICE
- COPYRIGHT OF THIS DRAWING IS RETAINED BY THE ARCHITECT AND IT MUST NOT BE REPRODUCED WITHOUT WRITTEN CONSENT

REV	DATE	BY	AMENDMENT

folkes architects
The Old Forge
6 Church Street
Storrington
West Sussex
RH20 4LA
t: 01903 866829
info@folkesarchitects.co.uk

CLIENT
Mr & Mrs Wilkinson

JOB TITLE
43 Torton Hill Road
Arundel
West Sussex
BN18 9HF

DRAWING TITLE
Elevations as existing

DATE	SCALE	DRAWN BY
Aug 21	1:50@A1	JB
		CHECKED BY MF

JOB NO.	DRAWING NO.	REVISION
19056	1.02	

ARUN DISTRICT COUNCIL AB/10/21/HH